

# MALMÖ BIKE TOURS

*Bike Orienteering No:1*  
 12 September - 12 September

## Bike Town: Malmö





































*Presented in cooperation with:*



**Malmö stad**

Malmö Town, Street  
 Planning Office

### KEY

-  Bike lane or recommended biking section in roads.
-  Motorway
-  Trunk road
-  Primary road
-  Secondary road
-  Unsurfaced road
-  Track
-  Byway
-  Bridleway
-  Footway
-  Railway
-  Light rail and tram
-  Administrative boundary
-  Forest
-  Wood
-  Golf course
-  Park
-  Residential area
-  Tourist attraction
-  Common and meadow
-  Retail area
-  Industrial area
-  Commercial area
-  Heathland
-  Lake and reservoir
-  Farm
-  Brownfield site
-  Cemetery
-  Allotments
-  Sports pitch
-  Sports centre
-  Nature reserve
-  Military area
-  Railway station
-  Summit and peak
-  Dashed casing = tunnel
-  Black casing = bridge
-  Private access
-  Permissive access
-  Destination access
-  Roads under construction

